

Innovation and methods for data acquisition

(BREAK-OUT SESSION Block A)

Remote and proxy-sensing for the mapping of soil surface properties : how accurate and uncertain they are

Conveners: Emmanuelle Vaudour (AgroParisTech/INRAE, France)

Luboš Borůvka (CZU, Czech Republic)

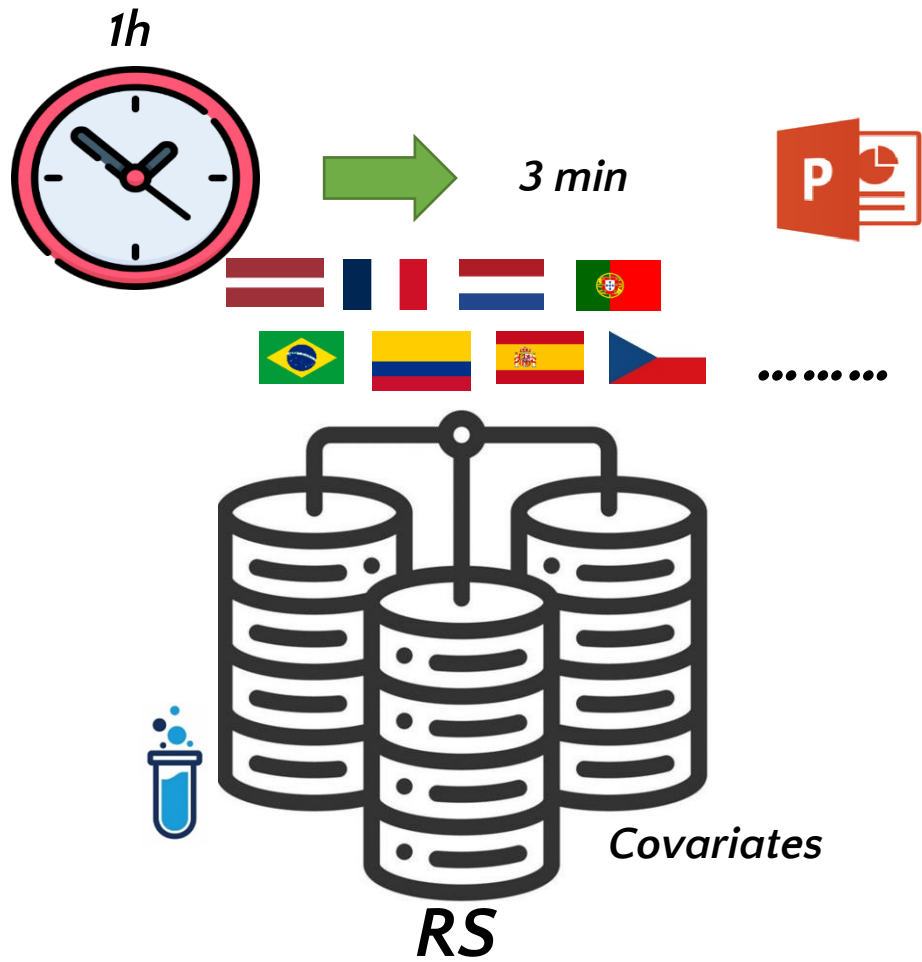
Observer: Diego Urbina Salazar (AgroParisTech/INRAE, France)

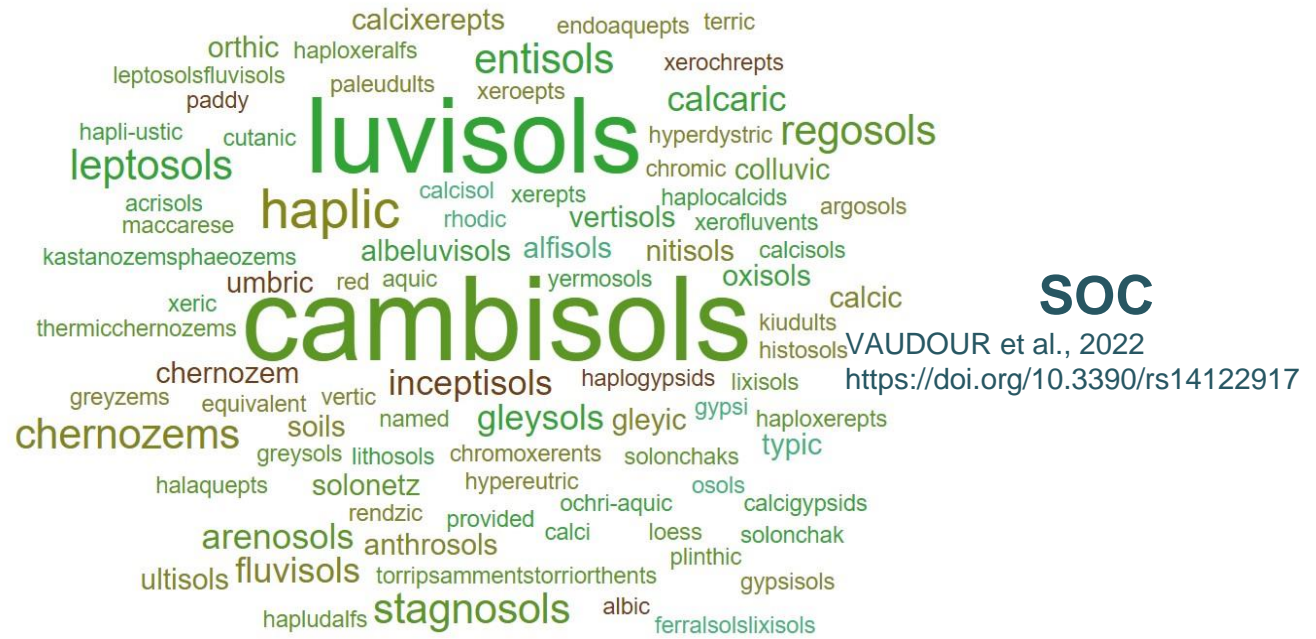


Annual Science Days
Riga 2023




Czech University
of Life Sciences Prague





Disturbing factors



Agricultural practices



Photo credits: Maria Jose Marques

Sensors/instruments

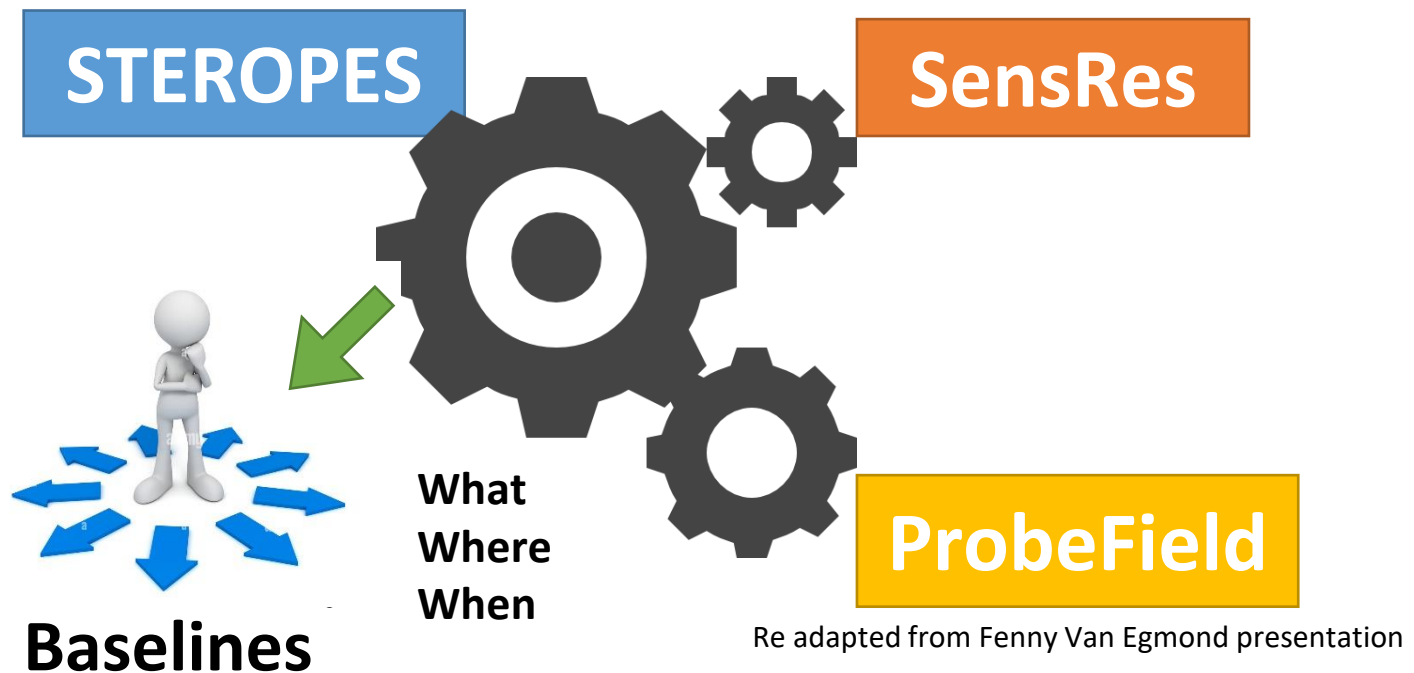


Photo credits: Maria Gonçalves



Photo credits: Luboš Borůvka

How to use different soil data in order to improve data acquisition methods and prediction models?



Thank you for your attention